

## NOTE

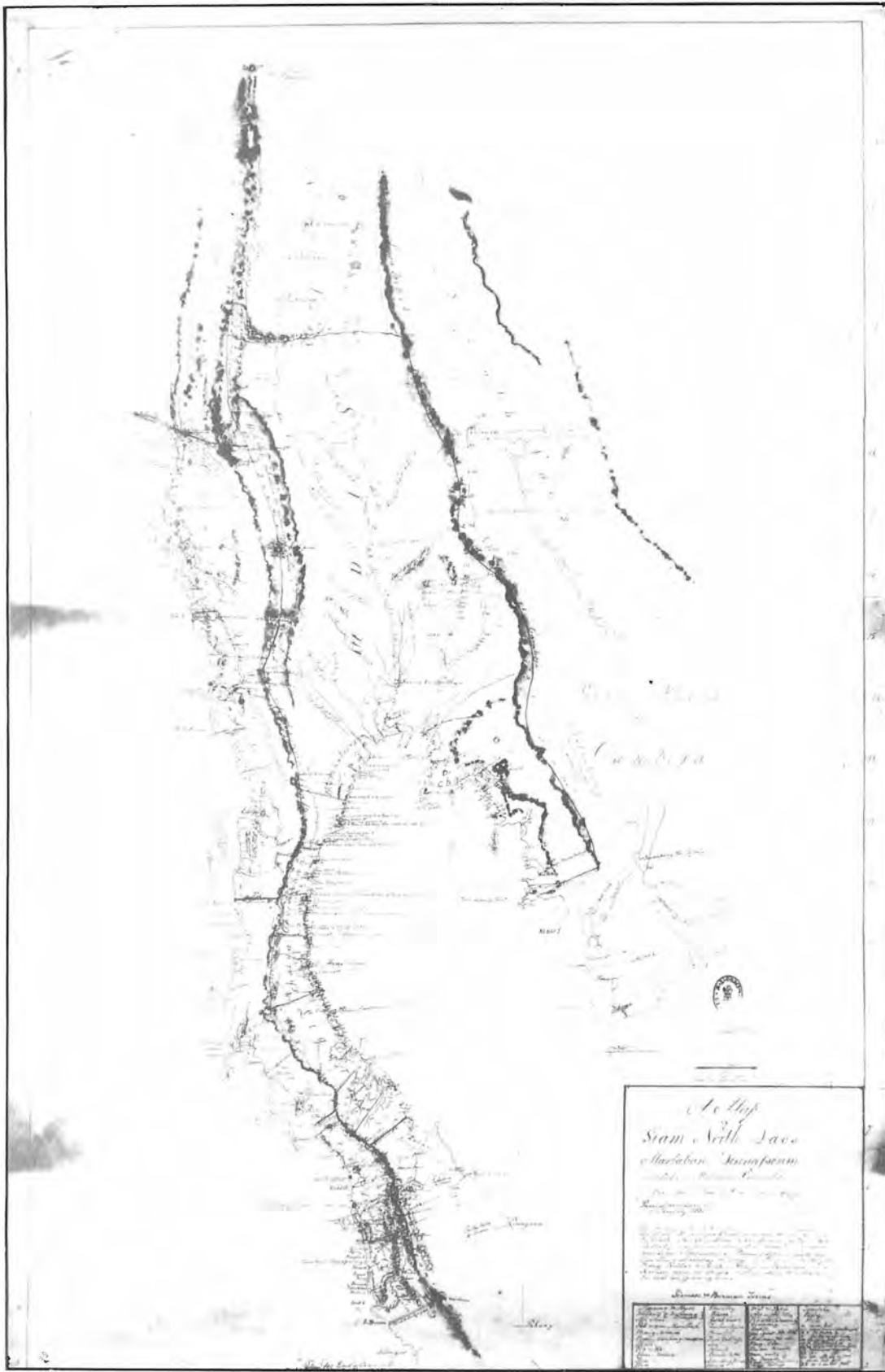


Figure 1. Captain James Low's 1830 map of Siam and surrounding territories. Approximate original size: 750 x 1150 cm.

# SIAM AND SURROUNDS IN 1830

LARRY STERNSTEIN

AUSTRALIAN NATIONAL UNIVERSITY

"Low's Description of the Siamese Empire in 1824", published (*JSS* Vol. 78, part 1, 1990) as a result of enquiries following the appearance of "'LOW" Maps of Siam' (*JSS* 1985), carried the promise to provide also a copy of the original Low map of 1830 and its accompanying geographical memoir. Reason for not providing the 1830 materials together with those for 1824 was that the geographical memoir was lost or at least not in its appointed archival pigeon-hole. The search for this document is nicely drawn by Mr. Andrew S. Cook of the India Office and Library (The British Library) in a letter dated 28 February 1985:

Your letter of 30 January was a salutary reminder that we had delayed communicating our lack of success in tracing the manuscript key to Low's 1830 map of Siam, in the hope that a stock check...would reveal it misplaced.

We have not yet been successful in the search, and I think it might be useful to record the present state of our knowledge. The 1830 map was received by the East India Company Librarian on 27 February 1835...

In 1878...the map still had its accompanying key. The absence of any modifying annotation in working copies of the map catalogue suggests that the manuscript pamphlet remained with the map until regular stock-checks ceased, apparently in the late 1930's. The manuscript pamphlet is not now with the map, nor has it been since we started searching for you.

Our second line of search has been to try to discover with which official despatch...the 1830 map and pamphlet was sent to London, in the hope that a duplicate key might have remained with other text enclosures to that letter. Without the annotation...guiding us to the official letter, we have so far been unable to trace any enclosing despatch.

A third consideration is that the map and pamphlet may have been carried privately to London...The map in time between compilation in 1830 and

receipt...in 1835 makes this more than a purely academic possibility.

To sum up, the manuscript pamphlet was with the map in 1878, and we infer that it was present as early as 1835 and as late as the 1930's. We cannot be sure that it survived the period of neglect into which the map collection fell during and after the Second World War...in our overhaul of the map collection the map room staff will continue to look out for it.

Impressed by the campaign mounted on my behalf to find the lost memoir, yet I despaired of its recovery. Several years later and several months after "Low's Description of the Siamese Empire in 1824" had been accepted for publication, the wayward document turned up and a copy soon was mine. Disappointment also was mine: the longed for memoir comprised merely a list of place names keyed by number to locations on the 1830 map; even the grossly inadequate dossier which accompanied Low's 1824 map had proffered more information, albeit hearsay. Close comparison of the Low 1830 map/gazetteer with the Low 1824 map/memoir brought dismay: within Siam few place names had been added to those recorded in 1824 and not a few had been struck off; it was along the littoral and without Siam, particularly in Burman and Malayan parts all but blank in 1824, for which additional geographical intelligence was provided. Reason for these changes? Well, since 1824, the coasts had been scrutinized by British eyes and, without Siam, Britishers had been on the ground in areas under their sway; indeed, Low himself had traversed the ceded Burman territory in 1825—indelible memorial of which is a trace on the 1830 map. It must be supposed such first-hand geographical intelligence was trusted and that, by comparison, hearsay information was distrusted, if not discarded. Within Siam, Captain Low might have thought to upgrade the 1830 map/gazetteer by discarding a deal of the hearsay intelligence about the interior proffered by his 1824 map/memoir. On the other hand, to so lend reason to Low's actions may be over generous, for the 1830 materials manifest the same criminal carelessness in presentation as characterizes the 1824 materials; made worse by a woeful lack of continuity between the

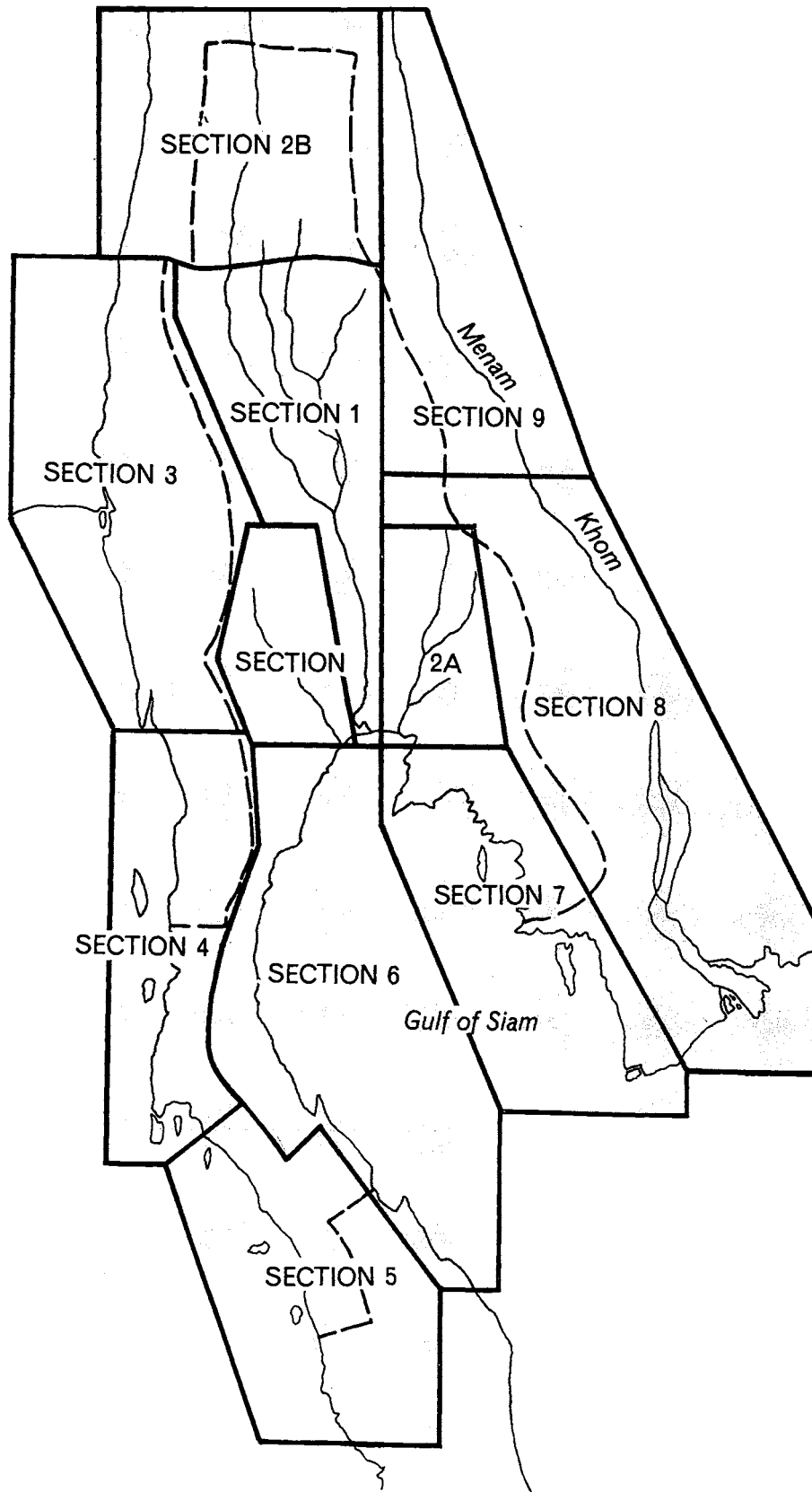


Figure 2. Index to redrafted sections of Captain James Low's 1830 map of Siam and surrounding territories.

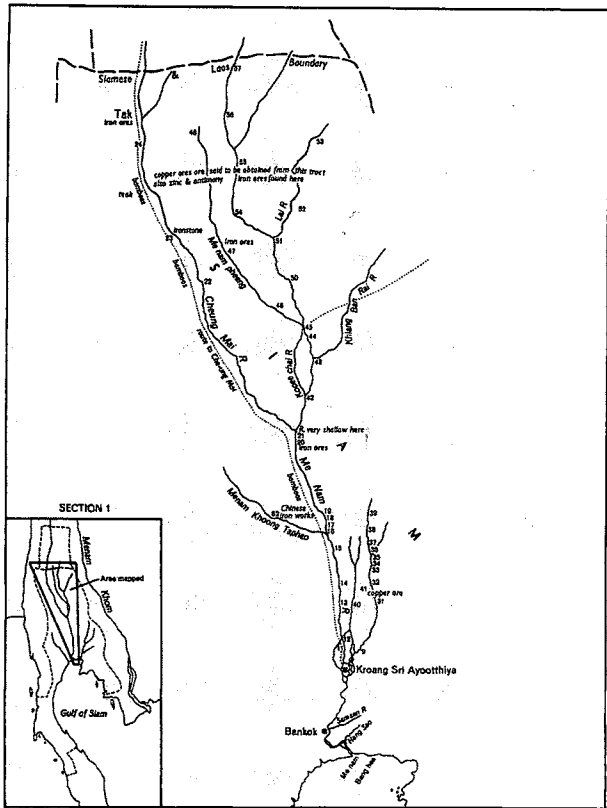


Figure 3: After Low's 1830 map: SECTION 1; gazetteer series 3 & 4.

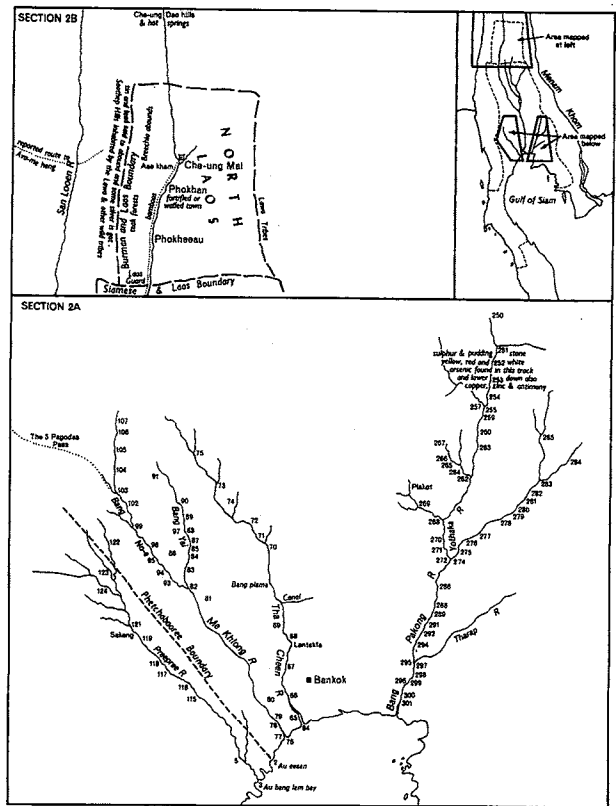


Figure 4: After Low's 1830 map: SECTION 2; gazetteer series 5, 6 & 7.

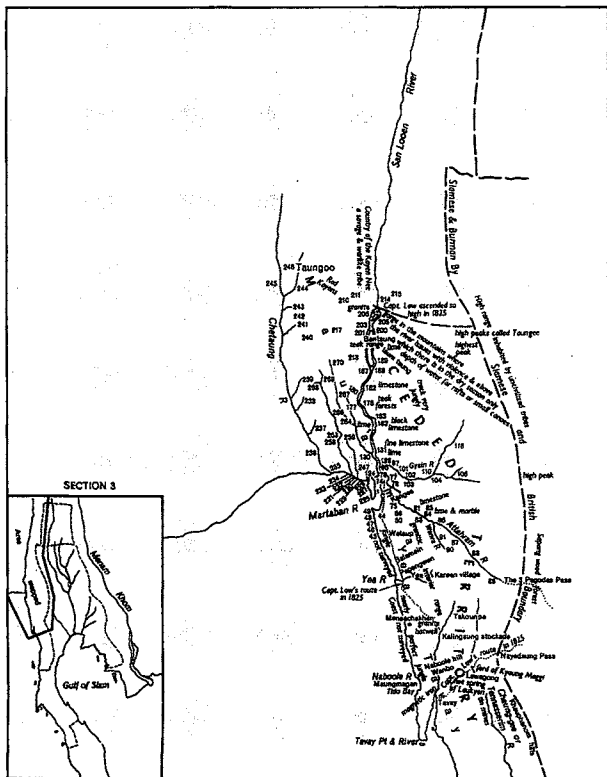


Figure 5: After Low's 1830 map: SECTION 3; gazetteer series 12.

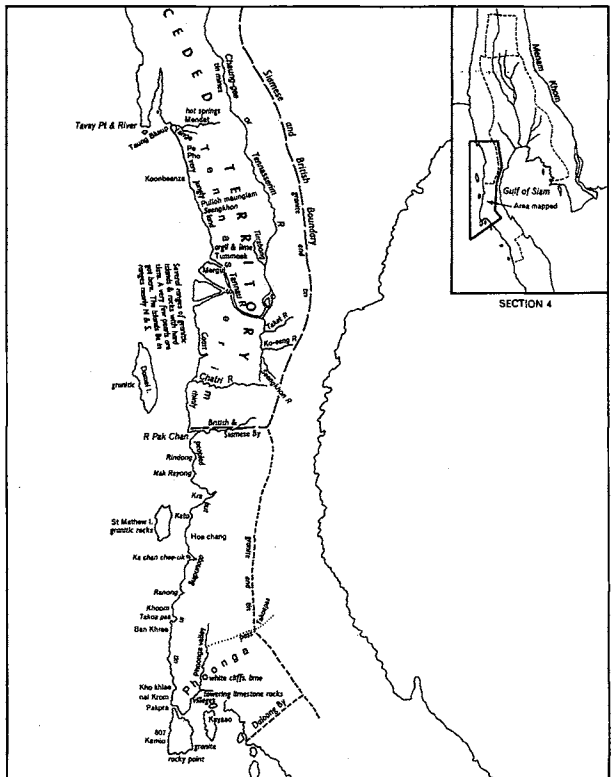


Figure 6: After Low's 1830 map: SECTION 4; no gazetteer series.

two—witness, the wonderfully different spelling of place names.

Still, Low's map cum gazetteer of 1830 is the most informative geographical document of the time about Siam and adjacent territories. Despite all its too many shortcomings, it merits close attention from those who would discover the past in this part of the world. Merely to reproduce this heretofore archive-buried material would not be overly helpful, however, because the map is in many places barely readable even under great magnification and the gazetteer is in many places barely decipherable for being written in the Low "scrawl." Something of the "flavour" of the map is given by Figure 1 which reproduces the original at approximately a sixteenth its size; but to assist users of the map it has been redrafted as a series of section, figures 2-11, each of which is keyed to the twelve "series" of the gazetteer, which itself is scrupulously reproduced though made readable.

Most value may be got from Captain James Low's 1830 compilation "A Map of Siam, North Laos, Martaban, Tennasserim and Part of the Malayan Peninsula" if it is read with both its accompanying gazetteer "Names of Places on Captain Low's Map of Siam, Tennasserim & Peninsula of Malacca" which follows, and his 1824 memoir "A Description of the Map of the Siamese Empire" (*JSS* Vol. 78, Part 1, 1990); all in the context provided by "'LOW" Maps of Siam' (*JSS* 1985).

## Names of Places on Captain Low's Map of Siam, Tennasserim & Peninsula of Malacca

In filling up the Map from the following List of Names particular attention must be paid—as there are several series of Numbers beginning with No. 1—or higher numbers. The Map is not large enough to admit all of the Materials. But if it became printed on a larger Scale additions and improvements can be easily made afterwards.

SERIES NO. 1: The East Coast of the Gulf of Siam from the river of Bang Pakong to Point Camboja

1. Bang Pakong
2. Bang pasāe
3. Ang-heen
4. Lém som mook Point
5. Bang p'hra
6. Nǎă cham t'heean
7. Bang lamong
8. Nǎă Klooa saltfields
9. Kā see chang
10. Prat kéo
11. T'hong Klong
12. Sak kai teeā

13. Lém pochao
14. Au sattaheep Bay
15. Chāng samé saan
16. Pak nam moo-ung rayāng
17. K'hau rayāng hill
18. Chāng samet
19. Pak Kasé
20. Pasé hill
21. Kā p'hai
22. Pak nam p'hangrǎät
23. Kā san
24. Pak nam t'heean nó
25. Lém bang Kacha
26. Kā sam mee sam kā
27. Kā samet
28. Bang kacha
29. Hoa wén hill
30. Pak nam bang kacha
31. Pak nam Chantaboon
32. Chantaboon
33. Phokhau tak'hean t'hāng
34. Ban Khon Farang [Franks Village]
35. Khau sabaap hill
36. Pak sabaap - river
37. Khau Prabaat hill
38. Ban phlāng nǎă
39. Ban Dān
40. Ban nǎă pǎă
41. Ban p'hleeoo
42. Pa k'han
43. Kapōn yai
44. Kapōn nǎe
45. Pak nam k'hang rōt
46. Kean hak
47. Kroong
48. Ban wan yau
49. Ban soong
50. Ban Wak
51. Ban Khong k'héng
52. Bang saak
53. Ban soan t'hoong
54. Ban t'ha som
55. Lém [or Pt of] Moo-üng T'hoong Yai
56. Ka chang
57. Pak nam moo-ung T'hoong yai
58. K'héng (a bar)
59. Ban Cheen
60. Pak nam t'ha p'hreek
61. Ban Cheen - pepper gardens
62. Pak Kā kong
63. Stream
64. Pak nam Kap'hong som
65. Ban Kap'hong som
66. K'hau Kap'hong som hill
67. Moo-ung Thapāt
68. K'hau Nang Sont'hamǎän
69. K'hau P'hreea Kwai

70. Nak'hān Wat
71. Kā Doot
72. K'hang K'hau [supposed to have been the Catigara of Ptolemy]
73. Chāng som
74. Kā Kong
75. K'hlāng Lat R.
76. K'hau kā kong
77. Point Camboja
78. Pula Ubi

## SERIES NO. 2: Camboja &amp; S. Laos

302. Khām or K'hamen river
303. Kéng Leep'hee
304. Penomping
305. Photeesat
306. Seeponom
307. Mattabāng
308. Chumpasak
309. Kee-ung Téng
310. T'hato
311. Che-ung Choom
312. Che-ūng Lakhān
313. Lanchang
314. P'hno-an
315. Mé nam K'hōng
316. P'hokhau Lo-ang Prabang
317. NO PLACE NAME LISTED

## SERIES NO. 3: From the mouth of the Mé Nam or Great Siam River towards the Interior

1. Pak nam Chau P'hreea
2. Khlāng sam rong
3. Bangkāk
4. Yai cha
5. Pak tret
6. See Ayoott'haya
7. Ban ma sak'ho
8. Ban Prākeo
9. Bā Phong
10. Moo-ūng seen
11. Moo-ūng san
12. Laké krang
13. Moo-ung Een
14. Moo-ung P'hrom
15. Chainaat
16. Ban takkhanon
17. T'ha soong
18. Moo-ung Manorom
19. Ban hoa dén
20. K'hānsawan
21. Pak nam Pho
22. Camp'héng p'het
23. Moo-ung Rahéng

24. Moo-ūng Tak
25. Pakeeng

## SERIES NO. 4: Ascending the branch a little above Ayoott'haya

31. T'harro-ā prabāāt
32. Lau hai
33. Sarabooree
34. T'ha Phreea
35. Ban āě
36. Ban pat'ha kabok
37. Ban wang rong
38. Ban pleo
39. Phetchaboounayom
40. Nopphabooree
41. Prabaat or Footmark of Boddha
42. Koo-e chai (& river of the same name)
43. Ban Kheenaat
44. Pheecheet
45. Pak nam P'heeng
46. Moo-ūng Sokkot'hai
47. Sangkhalok
48. Moo-ung Lāng
49. NO PLACE NAME LISTED
50. P'heetseelōk
51. Pak Lai
52. Moo-ung Lai
53. Moo-ung Lāk'hān T'hai
54. P'heechai
55. Bang P'ho
56. Moo-ung Fang
57. Tha Kék

SERIES NO. 5: Descend to the Sea & Ascend the *Bang Pakong River* lying on the East of the Great R. of Siam beginning with the Number at its Source viz

250. Bang rā
251. Moo-ung K'horatchaseema
252. Iaan or Military outpost
253. Sam Kéng
254. Dong Lakhān
255. Bang P'ho
256. Phokhau Wong
257. T'ha Rahat
258. T'ha soong
259. Khān-nayok
260. Bang soo
261. Ban Lau
262. Bāng ā
263. Ban T'hāng lang
264. Ban pak khlāng
265. Ban Tap'haan
266. Ban Nǎă
267. Ban Thaloong
268. Pak nam Ongkharak

269. Phrek Kaphan
270. Phai Tap'hot
271. Ban heo
272. Thabap p'hiyung wǎ déng
273. Ban déng
274. Pak nam yot'haka
275. Bang ten
276. Bang pladok
277. Tha Phreea Lak roo-a
278. Daan Honlamaan
279. Bang Khang
280. Khōk kē (a mound)
281. Tha pradéng
282. Hat yai keo
283. Pak phrék
284. Khamooee
285. Pak Klee
286. Sai bǎatnám p'hra chaná
287. Ban p'hlap
288. Ban p'hra cham rang
289. Ban takoa
290. Ban tee-an
291. Hoa saké
292. Phra phai roong
293. Pét Reeoo
294. Ban sau chang
295. Ban plong
296. Bang phra
297. Pak nam T'harááp
298. Sot'hān
299. Bang p'hoong
300. Bang Krot
301. Pak tá khlāng

SERIES NO. 6: The West Coast of the Gulf of Siam with the Rivers there

64. Tha cheen river
65. Ban Tha cheen
66. Moo-ung Lakhāncheisee
67. Tha pho
68. Ban kada
69. Ban chai
70. Soop'han
71. Ang thāng
72. Ban makham t'hau
73. NO PLACE NAME LISTED
74. Kanbooree
75. Thá deen déng
76. Pak nam Mé Khlāng
77. Ban mak'ham fék
78. Ban Amp'hawa
79. Moo-ung Ratpree
80. Koseennara [Kosee Nara]
81. Thong samā nang khaau
82. Tha p'hrék
83. Hao Moo-ung

84. Kanbooree nāe
85. Ban tok nam
86. Khau poon ["lime hill"]
87. Ban Rayōng
88. Bang Chang
89. Ratya
90. Tha ya
91. Tha deen deng [red earth landing place]
92. NO PLACE NAME LISTED
93. Ban t'ha lawa
94. Kéng p'ho
95. T'ha deen déng
96. Cheet phéng
97. Moo-ung Khroot
98. Sala klang [Shed]
99. Mé nam Cheettalengkhéng
100. Mé nam Kraboo-ung
101. NO PLACE NAME LISTED
102. Ma doo-a chet ām [large Indian fig trees]
103. K'hau lām
104. Pá fang [Sapan wood forest]
105. Khau dann [out Post]
106. Moo-ung samā
107. Thong samā
108. Burman Post

SERIES NO. 7: West Coast Continued  
Eesan River

2. Pak Eesáan
3. Pak Khlāng ban lém
4. Khau Mé Khlāng
5. Moo-ung Phetchabooree or Preeppree
115. Ban Khāe
116. Ban boa ngam
117. Ang-heen
118. Kéng
119. Ban kloei
120. NO PLACE NAME LISTED
121. Sam phrék or '3 branches'
122. Khlāng Ratphree
123. Khlāng Tawai or 'Tavay river' i.e. leading up to the Tawai Route
124. Khlāng Phanom

SERIES NO. 8: Same Coast  
Lem So-ang - begins

6. Au or Bay of Lém So-ang
7. Bang keo R. flowing through Chǎ-ām District  
Tanot So-ang  
Khau lām fang hill & village lying behind it
8. Au or Bay Chau Sai
9. Au & Khlāng Praan Bay & river  
Praan  
Kalok hoa phee Devils head

- |  |  |
|--|--|
| 10. Au sattakoot Bay & a small river<br>Sam rāe yāt or 'three hundred peaks"                             | 49. Pak nam Tako R.  |
| 11. Khlāng nam Khem<br>Au khau déng 'Red hill Bay'   | 50. Tako Town  |
| 12. Khlāng nam choot & Kooee   | 51. Khau Kat'ha hills  |
| 13. Khalāng nam khem   | 52. Au thang krok Bay  |
| 14. Tamong laee  | 53. Lém reet Point & Khau soong hills - high   |
| 15. Bang nam rom<br>Bang nam rong river & Bay<br>Hoa Wáan or "Whales Point" & Hoa Waan river             | 54. Pak nam <i>Langso-an</i>   |
| 16. Ford of the Krok river<br>Au or Bay of Moo-ung Mai<br>Khau nāe or 'small hill'                       | 55. Ban Langso-an Town   |
| 17. Lém T'ho-ang lang Point<br>Bang Tá-p'han Yai R.  | 56. Khau leeng tǎǎng hills   |
| 18. Bang Ta-h'pán nāe gold Mines<br>maan wan fang deng<br>Mé ram p'hoong Bay<br>Tap'hán nāe Town & river | 57. Au Kadee Bay   |
| 19. Tap'han nāe river & village  | 58. Au Leesā Bay   |
| 20. Residence of the Chief Siamese Officer   | 59. Kā khau  |
| 21. K'hlāng Boot   | 60. Pak bang mǎn<br>Pak bang mé<br>Pak Chamé or Mé   |
| 22. K'hau thóng  | 61. Pak Do-at t'hau  |
| 23. Lém tham thóng Point   | 62. Pak Do-āt  |
| 24. Halting Place<br>Hao Moo-ung<br>Pak nam pat'heeyoo R   | 63. Pak Nam K'hant 'hoonee   |
| 25. Pat'heeyoo Town or village & river<br>Bang Sók   | 64. Tha roo-a  |
| 26. Ro-a yai   | 65. Pak tha mo-ũng   |
| 27. Bang son<br>Lém bang son Point<br>Pak t'hoong chalen & Tho-ang bang kok                              | 66. Tha mo-ũng   |
| 28. Halting place or T'hoong ngoa len  | 67. Khau Pasong hills  |
| 29. Srai yāe   | 68. Khau Chawala   |
| 30. Moo-ung Choom p'hān & River  | 69. Ban hoa moo-ũng Pasong   |
| 31. Ban p'ho-ũng   | 70. Sanam khongkha chai-Tank   |
| 32. Ban maak   | 71. Pak hak  |
| 33. Raprā  | 72. Tha Chan   |
| 34. Thasé river  | 73. Lém srooee<br>Au sai soong Bay<br>Lém T'hee-an Point<br>Inlet - deep<br>Lém or Point Map'hrao        |
| 35. Khau poon or "lime hills"  | 74. Pak nam Phoom-reeyung - a Stockaded Town on its<br>right, & another but further up on the left, bank |
| 36. Lém hoa kroot<br>Khau Matt 'hoonee hill  | 75. Wat bang kadook Temples  |
| 37. Pak Lat R.   | 76. Stockaded Town   |
| 38. Pak krōōt R.<br>Pak srai bāng or bo-ǎng  | 77. Chiefs residence   |
| 39. Pak Kamoe or Kanoe   | 78. Ban ailau K'ham  |
| 40. Halting place  | 79. Pak nam Moo-ung Chaiya & Bay<br>Pak hoa ngoa   |
| 41. Rivulet  | 80. Bang nam choot   |
| 42. Pak Weesai   | 81. Pak Tha kooee<br>Ban chau hoa moo-ũng  |
| 43. Weesai<br>Khau Thā séng hills & Point  | 82. Pak Kalōk & villages   |
| 44. Pak sawee R.   | 83. Pak Kā & village up the river  |
| 45. Sawee Town - river divides into 2 branches   | 84. Pak lee let  |
| 46. Hoa Chamhe-ung Point & hills   | 85. Pak P'hoon-p'heen  |
| 47. Thōng tom yai & a Chinese village  | 86. Ban seng   |
| 48. Au thōng tom Bay & Chinese village   | 87. Ban p'hoonp'heen<br>Point  |
|  | 88. Kadé   |
|  | 89. Pak ban dān  |
|  | 90. Ban Phreea or Chiefs residence   |
|  | 91. Tha t'hāng river & villages  |
|  | 92. Pak Kadé river   |
|  | 93. Ban lo-ang t'há thōng  |
|  | 94. Pak dān sak R. in a Bay & village on the rivers bank   |
|  | 95. Lém T'ho-at Point - Burying Place  |



96. Au Palet Bay & river
97. Ban Kōng lat  
Lém Soochon Pt
98. Pak Soochon R.  
Lém K'hā Khwang or Deers neck Point
99. Pak Kanām R.
100. Town of kanām
101. Pak T'há maak R. & Ban Tha maak
102. Ban K'hoon reet & villages along the Shore
103. Pak klai
104. Ban Cheen Chinese village
105. Tha soong
106. Halting Place
107. Hoa Moo-ung Chiefs residence
108. Mé Yeeng R.
109. Ford
110. Halting place
111. Pak Phoon or Kap'hoon R.
112. Salá
113. Ford over P'hoon R.
114. NO PLACE NAME LISTED
115. T'ha phé Ford & village
116. Pak Phreea or Ligor river or Pak Phraya
117. Ligor or Lak'hān
118. Bang Chak R. & close to it Menam bang noe
119. Pak K'hlāng Khwai
120. Pak P'hanang
121. Ligor Point
122. Pak Thawa
218. Pak nam Songk'hra or Sangora
219. Pak nam Chana
220. Chakām
221. T'hepha
222. Khoon Non R.
223. NO PLACE NAME LISTED
224. Patani R.
225. Tanjong Patani
226. Bindahara's river
227. River
228. Kalentan

SERIES NO. 9: Commencing at Salangore in the Malacca Straits

- Salangore  
Birnam river
1. Rahana
  2. Paneila
  3. Tulloh Bharoo
  4. Tanjong putus
  5. Bundar & Tanjong panago
  6. Allahan the Rajahs residence
1. Kabatoo Korow
  2. Soongei Ayer Etam
  3. Bukit berapé
  4. Island

5. Route to Krean R.
6. Tanjong Kalumpang
7. Nakhoda oodin - Pirate Post

No. 10 SERIES Commencing at Trang on the same Coast of the Malacca Strait - Proceed South

- Trang & Pulo Tillibon
414. Purlis
  416. Soongei Kangkang
  417. Soongei Sala
  418. Kwollah
  419. Goonong cherei
  420. Murbo river
  421. Quollah Muda R.
  422. Pulo Pinang
  423. Pry
  424. Juroo river
  425. Battoo Kawan River or Junjong
  426. Soongei Tingha
  427. Krean river - British & Perak Boundary
  - 428 & 429. NO PLACE NAME LISTED
  430. Titih bangksa hill
  431. Moratajum hill
  434. Bookit oollar hill
  435. Bookit Etam hill
  436. Pulei Tin mines
  437. Soongei pooyoo
  438. Soongei Siddem
  439. Cherai
  440. Bookit tubboo hill
  444. Allooster
  450. Padan Sidding
  451. Padang Trap
  452. Timming
  453. Pass to Sangora
  454. Karam
  456. Campong tingah
  457. Kotah Jiring
  458. Kubboon Chin - Chinese
  459. Wat pǎ ban
  460. Kotah Raja Aitoon
  463. Phokhau Yo-an
  464. Kap'hoon
  467. Tha toobat
  471. Otaphau
  472. Khlang lat
  473. Pawong R.
  474. Chai son
  475. Charat
  476. Khop chang
  477. Tha Yo-an
  478. Nang Keo R.
  479. Thalé nōe Lake
  480. Khe-an Nāe
  481. Daloong Town

482. Chāng Lakhān or Passes  
 483. Pak Lampam  
 484. Pak phrā

Route to Patani from Province Wellesley  
 SERIES NO. 11

- Quallah Kuttel - siamese Post  
 Pulei Tin mines  
 Bookti siblah - range of hills with a table land after surmounting them  
 Kroh Tin mines  
 Jo or large village  
 Mallau  
 Kotah B'haroo

SERIES NO. 12: Martaban

44. Wagroo or Wakroo  
 45. Tengroo kyaung  
 46. Pabye kyaung  
 47. Kyat kye zera  
 48. Kroong weat rao  
 49. Khait Khamee p'hreea  
 50. Kasat peak  
 56. Hantong  
 74. Malamein Pagoda  
 75. Malamein hills  
 76. Ferry  
     Att'haram River  
 77. Thaket pagoda  
 78. Pagoda  
 81. Pha-boum Cave rock  
 83. Attharam Stockade  
 84. Hot fountain or Pool  
 85. Teinglé daung hill (limestone)  
 86. Zimmee myoo  
 87. Kwam myoo  
 88. Gōn myoo  
 89. Phra song choo or three Pagodas Pass to Siam  
 90. Pha phaya p'heeya  
 91. Wenra Kyaung  
     Gyein River  
 96. Phra pyoo or white pagoda  
 97. Village  
 101. Kā toom choon Island  
 102. Karean village  
 103. Kabeen myoo  
 104. Khren myoo  
 106. Jeera  
 110. Dakyein bein bo-e myet  
 118. Paum myoo  
 124. Martaban Stockaded Town  
 128. Pado Pagoda  
 130. Mabee phra pagoda  
 131. Throokla Strait  
 162. Pranglo  
 163. Mee chan daung hill  
 177. Kapein Kyaung  
 178. Meinjé village  
 180. Thooee ban pagoda  
 182. Thooee ken kayen  
 187. Tortoise or river Turtle Sands  
 188. Island  
 189. Kā ching choon I.  
 197. Kya poong  
 200. Bad rocks  
 201. Kayen village  
 203. Rocky Island  
 205. Kā Kayet or Krét Island  
 206. Kā Kayet or Krét Stockade  
 210. Zoonzalen Stockade  
 211. Phaphoon hills - Karian tribes  
 214. Yen beo kyaung  
 215. Taung beo kyaung  
 325. Pooligyoon Island  
 227. N. Entrance of Martaban river  
 228. Kade Kyaung  
 229. Rén yein or Dren kyaung  
 230. Pein laum kyaung  
 231. Daung wein kyaung  
 232. Tait killa kyaung  
 233. Tepyoo kyaung  
 234. Kawa kyaung  
 235. Chetaung kyaung  
 236. Chetaung Town  
 237. Kyaum Pagoo  
 238. Thovee gyén myoo  
 239. Tan chei  
 240. Kyaupkee myoo  
 241. Maum kyaung & rowa  
 242. Mé pillau  
 243. Baung Madée  
 244. Taptā leading to Chén daung hills  
 245. Chénsé Kyaung  
 246. Taungoo  
 247. Jénkyeit peak & Pagoda  
 258. Lake  
 259. Ditto  
 263. Wén kalot rowa & oozinas Ta or Stockade.

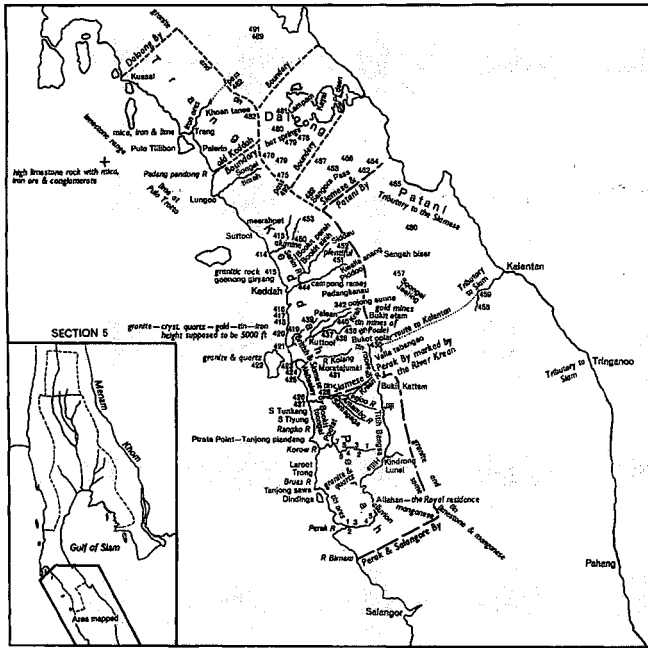


Figure 7. After Low's 1830 map: SECTION 5; gazetteer series 9 10 & 11.

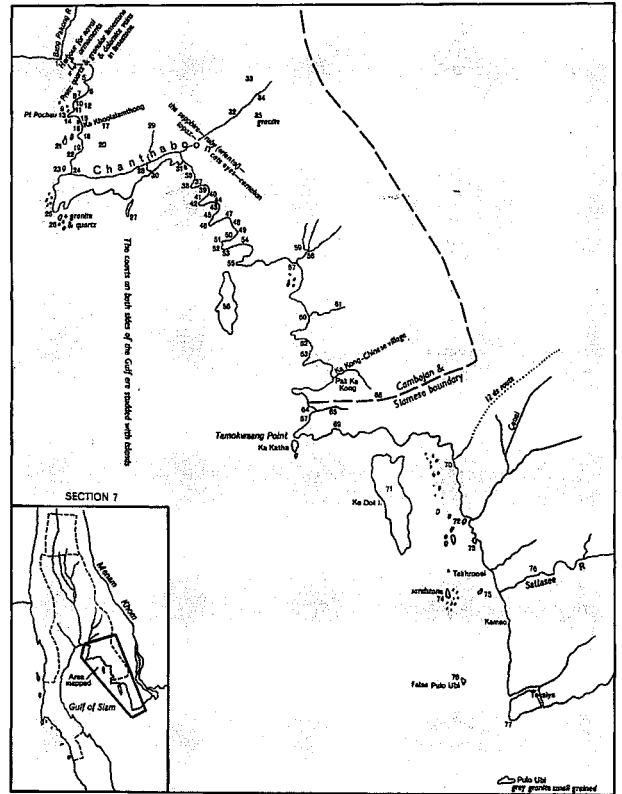


Figure 9. After Low's 1830 map: SECTION 7; gazetteer series 1.

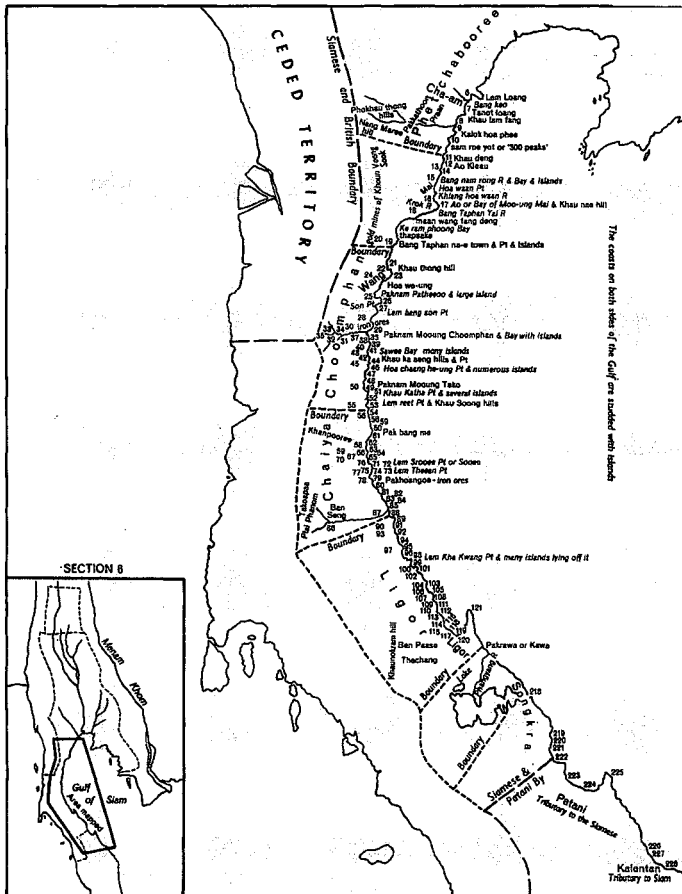


Figure 8. After Low's 1830 map: SECTION 6; gazetteer series 8.

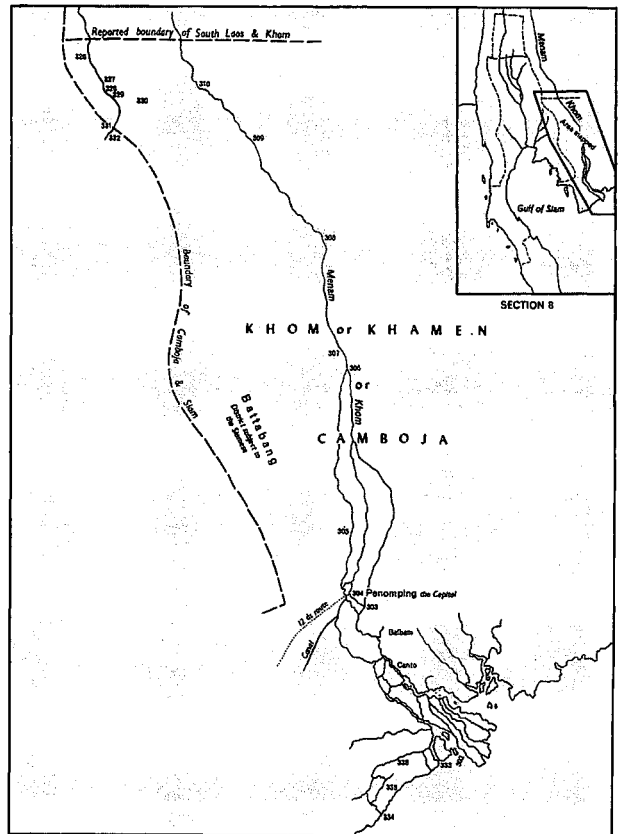


Figure 10. After Low's 1830 map: SECTION 8; gazetteer series 2.

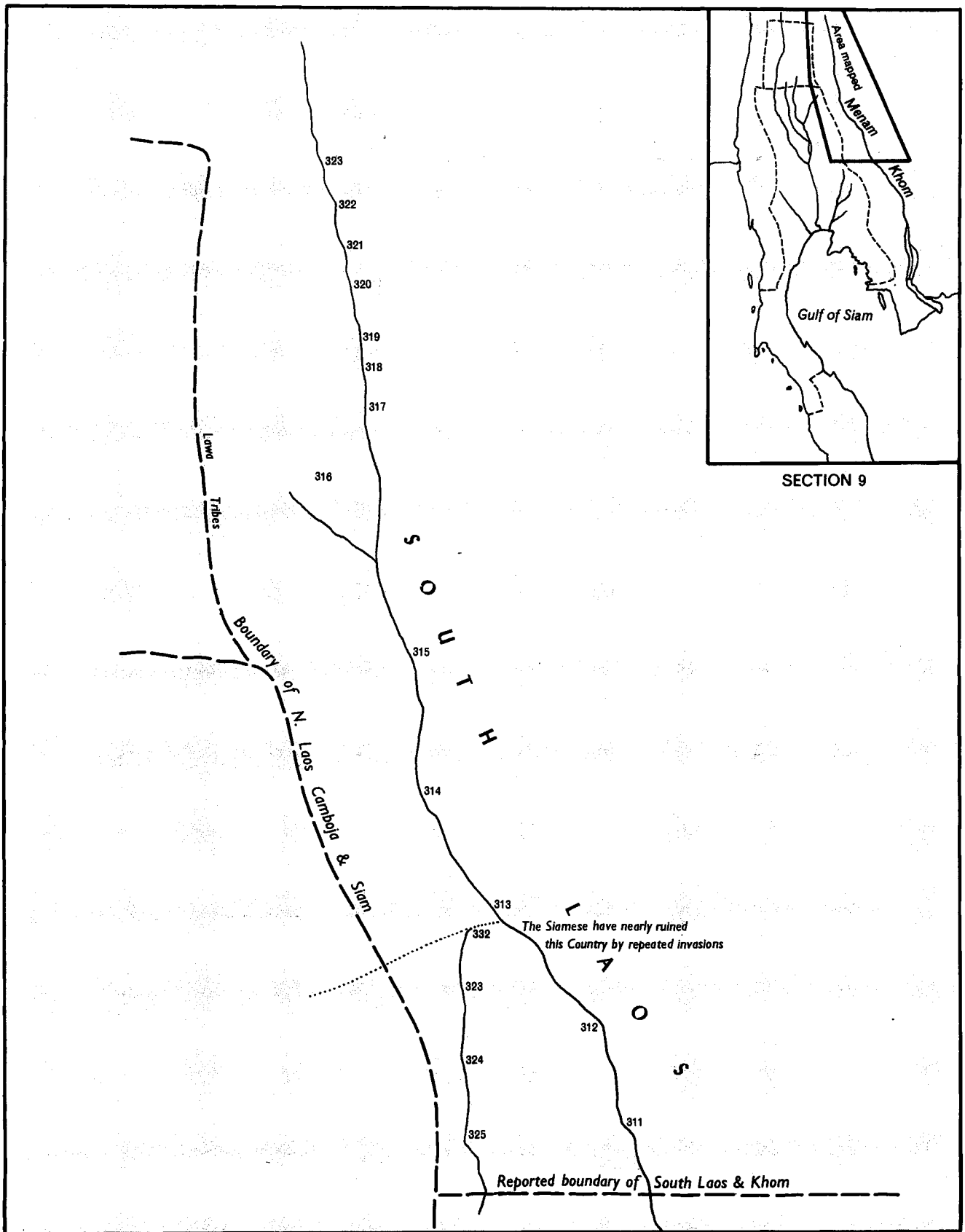


Figure 11. After Low's 1830 map: SECTION 9; no gazetteer series.